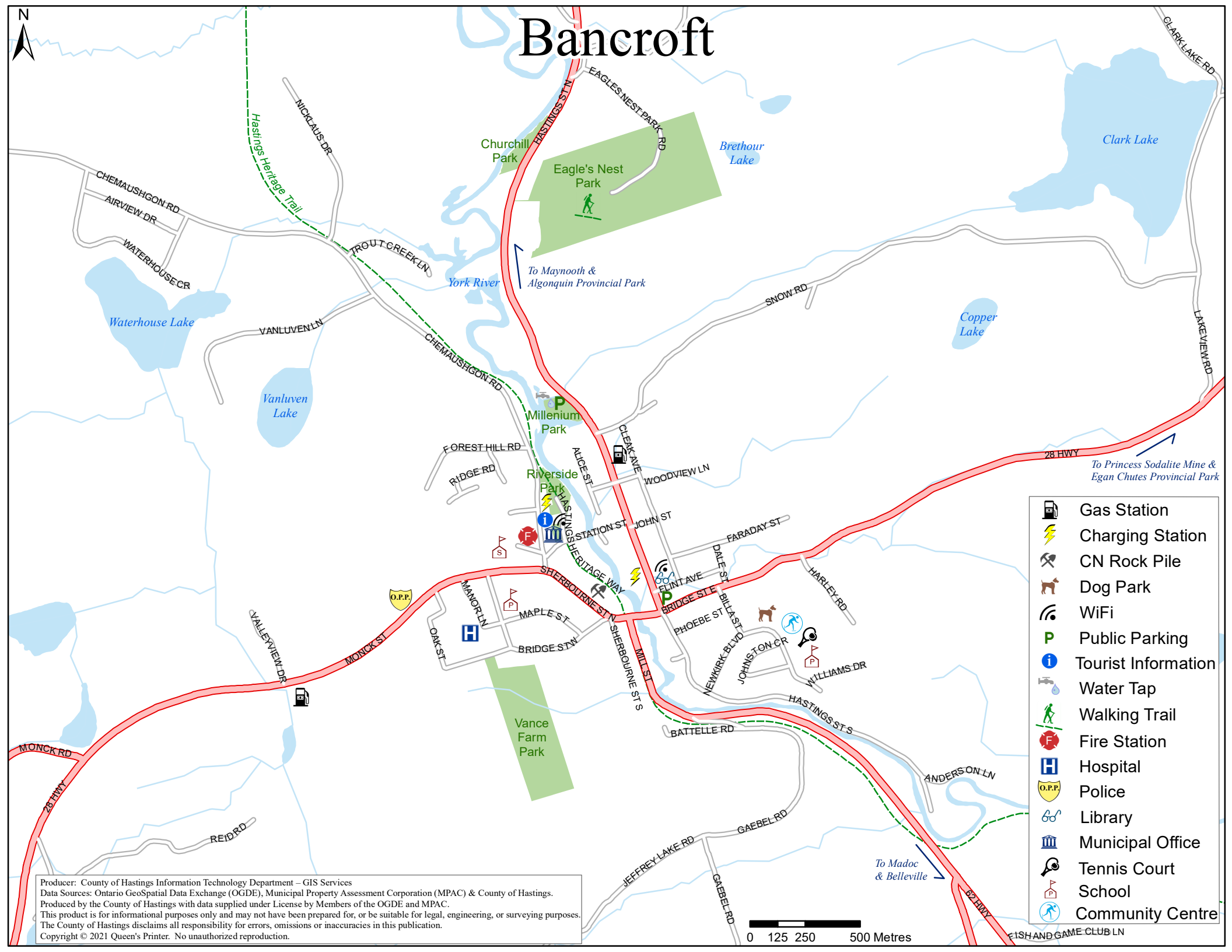



















Bancroft



-  Gas Station
-  Charging Station
-  CN Rock Pile
-  Dog Park
-  WiFi
-  Public Parking
-  Tourist Information
-  Water Tap
-  Walking Trail
-  Fire Station
-  Hospital
-  Police
-  Library
-  Municipal Office
-  Tennis Court
-  School
-  Community Centre

Producer: County of Hastings Information Technology Department – GIS Services
 Data Sources: Ontario GeoSpatial Data Exchange (OGDE), Municipal Property Assessment Corporation (MPAC) & County of Hastings.
 Produced by the County of Hastings with data supplied under License by Members of the OGDE and MPAC.
 This product is for informational purposes only and may not have been prepared for, or be suitable for legal, engineering, or surveying purposes.
 The County of Hastings disclaims all responsibility for errors, omissions or inaccuracies in this publication.
 Copyright © 2021 Queen's Printer. No unauthorized reproduction.

0 125 250 500 Metres