

BEFORE THE BOARD OF COMMISSIONERS OF LANE COUNTY, OREGON

ORDER NO: 13-05-21-09

IN THE MATTER OF AUTHORIZING
TEMPORARY CLOSURE OF LAVELL ROAD
(COUNTY ROAD NO. 416) FROM JUNE 24,
2013 TO AUGUST 2, 2013 AND HIGH PASS
ROAD (COUNTY ROAD NO.'S 289 AND 506)
FROM AUGUST 5, 2013 TO SEPTEMBER 6,
2013 IN CONNECTION WITH THE LONG
TOM WATERSHED COUNCIL'S CULVERT
REPLACEMENT PROJECTS ON SAID
ROADS

WHEREAS, the Long Tom Watershed Council received funding from the Eugene District BLM Resource Advisory committee and the Oregon Watershed Enhancement Board for the replacement of undersized culverts along Owens Creek to improve fish passage, and

WHEREAS, Lane County Engineering and Construction Services has provided surveying and design services and will be providing inspection and material testing services as in-kind labor to match the grant funds, and

WHEREAS, Lavell Road is a loop road off of High Pass Road and the two culvert projects are both close to the westerly end of Lavell Road and closing these roads at the project sites will have minimal impact on area traffic, while allowing the contractor to use the entire roadway during construction; and

WHEREAS, the closure of the roads within the work zone will benefit public safety and convenience due to safer working conditions and less overall inconvenience to the traveling public; and


WHEREAS, pursuant to Lane Code 15.220, the Public Works Director is authorized to temporarily close a road in the interest of public safety.

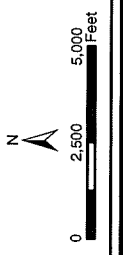
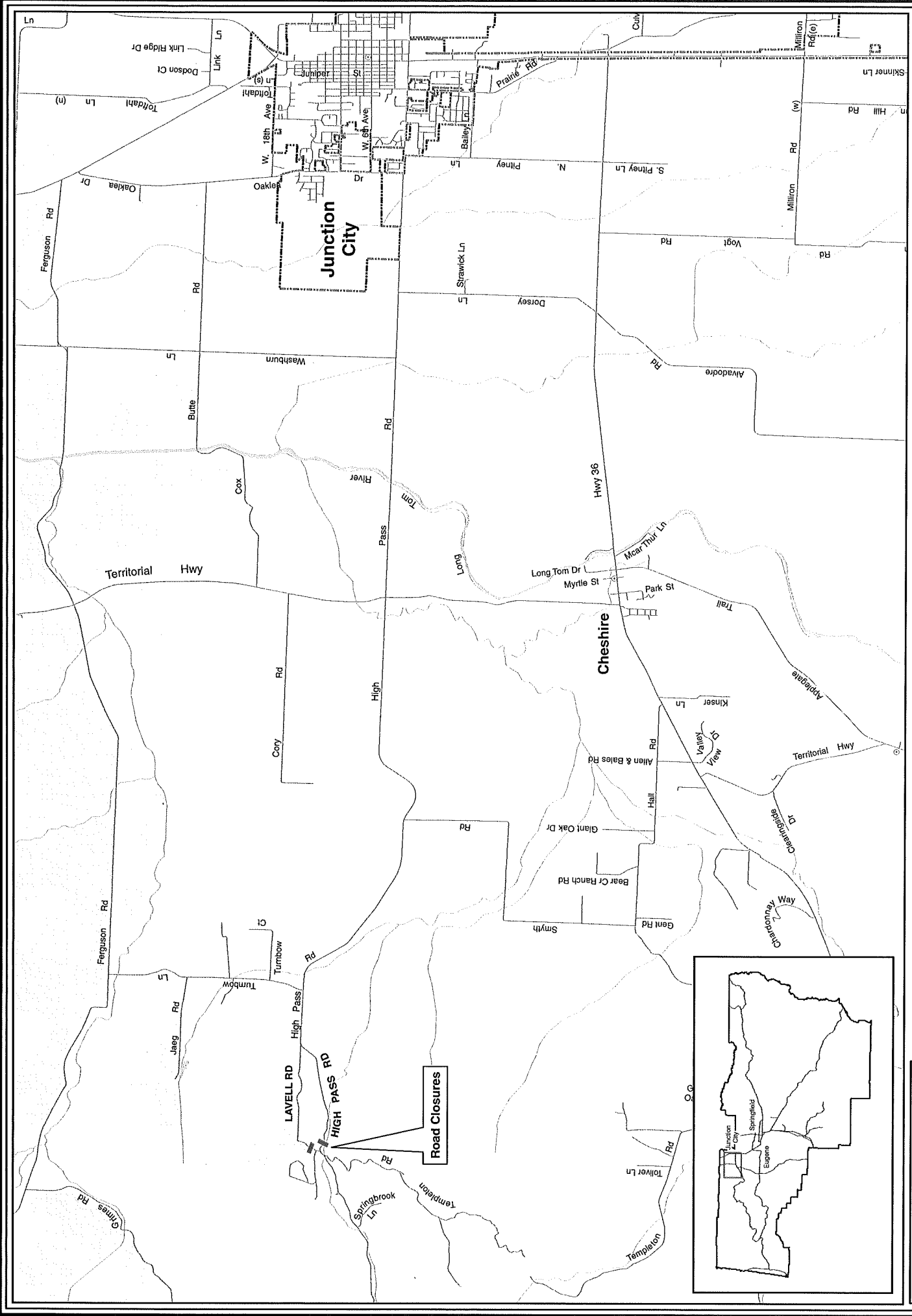
NOW, THEREFORE, the Board of County Commissioners of Lane County **ORDERS** as follows:

1. Public Works Director is authorized to allow the temporary closure of Lavell Road from June 24, 2013 to August 2, 2013 and High Pass Road from August 5, 2013 to September 6, 2013.

ADOPTED this 21st day of May, 2013.


Sid Leiken, Chair
Lane County Board of Commissioners

APPROVED AS TO FORM
Date 5-18-13 Lane County

OFFICE OF LEGAL COUNSEL



The information on this map was derived from digital databases on the Lane County geographic information system. Care was taken in the creation of this map, but the user should not rely on the accuracy of the information for any legal, planning, zoning, etc., for specific parcels should be confirmed with the appropriate agency. There are no warranties, expressed or implied, accompanying this product. However, a portion of any errors will be appreciated.

**High Pass Rd / Lavell Rd
Road Closures**
Lane County, Oregon
Drawn By: LCP/WBL
Date: 5/3/2013
Project: 5302013